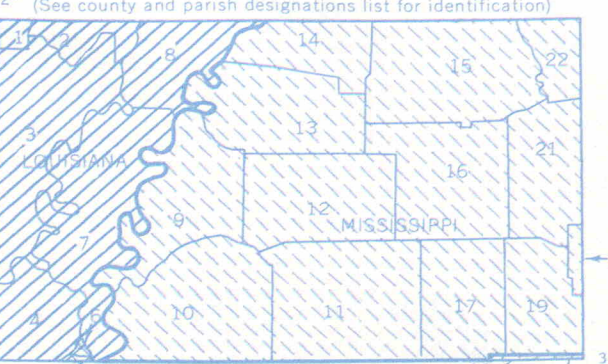


Base prepared by the Army Map Service (AJAM), Corps of Engineers, U. S. Army, Washington, D. C. Compiled in 1954 by photogrammetric methods. Horizontal and vertical control by USGS, USCG, and Louisiana Geodetic Survey. Aerial photography 1952. Photography field annotated 1953.

100,000-FOOT PLANE COORDINATE GRID TICK SYMBOLS

INDEX TO COUNTY AND PARISH BOUNDARIES



PLANE COORDINATE ZONES

- Coast & Geodetic Survey
- ▲ Monumented Point - First Order
 - △ Monumented Point - Second Order
 - ▲ Monumented Point - Third Order
 - Located Object - Third Order
 - 60 See separate index for names of numbered stations.
 - Station reported not recovered
 - Measured Base - Electronic or Taped
 - Line of triangulation observed
 - Line of triangulation observed from one end only
 - Measured Length - Electronic or Taped
 - Theodolite Traverse - Electronic Distance
 - Transit Traverse - Taped Distance Third Order
 - Transit Traverse and Levelling Third Order

HORIZONTAL CONTROL

- Geological Survey
- ▲ Monumented Point - First Order
 - △ Monumented Point - Second Order
 - ▲ Monumented Point - Third Order
 - Located Object - Third Order
 - 60 See separate index for names of numbered stations.
 - Station reported not recovered
 - Measured Base - Electronic or Taped
 - Line of triangulation observed
 - Line of triangulation observed from one end only
 - Measured Length - Electronic or Taped
 - Theodolite Traverse - Electronic Distance
 - Transit Traverse - Taped Distance Third Order
 - Transit Traverse and Levelling Third Order

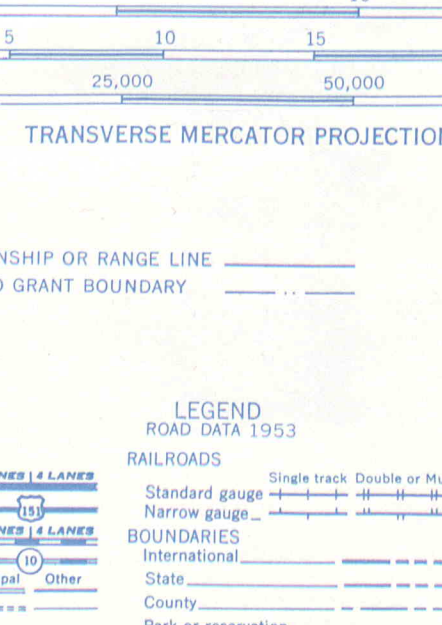
VERTICAL CONTROL

- Coast & Geodetic Survey
- First Order
 - Second Order
 - Third Order
- Geological Survey
- First Order
 - Second Order
 - Third Order
- STATE SURVEY CONTROL
- Horizontal or Vertical

SECTIONIZED TOWNSHIP

6	5	4	3	2	1
7	8	9	10	11	12
18	17	16	15	14	13
19	20	21	22	23	24
30	29	28	27	26	25
31	32	33	34	35	36

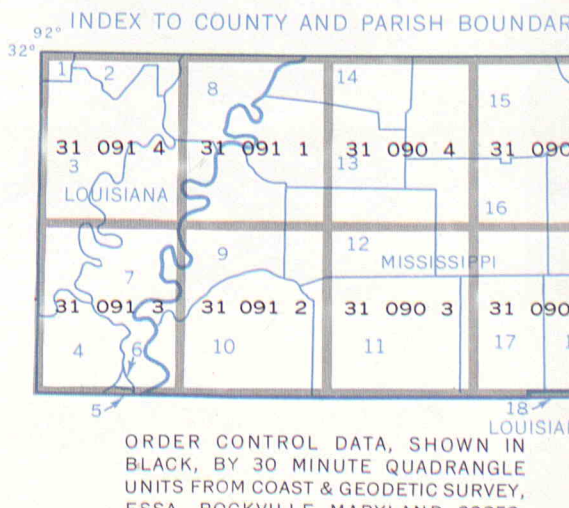
TRANSVERSE MERCATOR PROJECTION



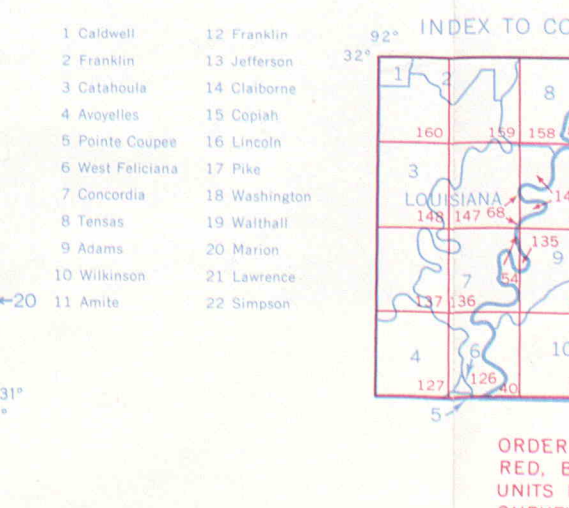
LEGEND ROAD DATA 1953

- ROADS
- Hard surface, heavy duty
 - More than two lanes wide
 - Two lanes wide, Federal route marker
 - Hard surface, medium duty
 - More than two lanes wide
 - Two lanes wide, State route marker
 - Improved light duty
 - Trail
- RAILROADS
- Standard gauge
 - Narrow gauge
 - International
 - State
 - County
 - Park or reservation
- LANDMARKS: School, Church, Other
- Spot elevation in feet
 - Marsh or swamp
 - Intermittent or dry stream
 - Power line

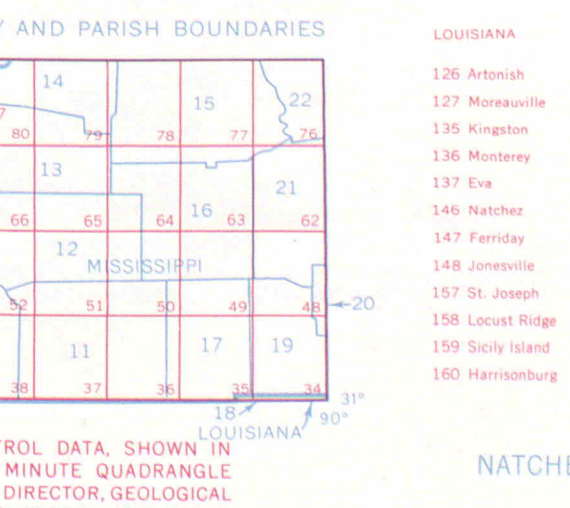
COAST AND GEODETIC SURVEY THIRTY MINUTE QUADRANGLE DESIGNATION



INDEX TO COUNTY AND PARISH BOUNDARIES



INDEX TO COUNTY AND PARISH BOUNDARIES



ORDER CONTROL DATA, SHOWN IN BLACK, BY 30 MINUTE QUADRANGLE UNITS FROM COAST & GEODETIC SURVEY, ESSA, ROCKVILLE, MARYLAND 20852.

ORDER CONTROL DATA, SHOWN IN RED, BY 15 MINUTE QUADRANGLE UNITS FROM DIRECTOR, GEOLOGICAL SURVEY, WASHINGTON, D.C. 20542.

U. S. DEPT. OF COMMERCE
 COAST AND GEODETIC SURVEY
 WASHINGTON, D. C.
 FORM - 6471 (1-63)
 DATE OCT 1969

INDEX TO NUMBERED HORIZONTAL CONTROL STATIONS

by the
 Coast and Geodetic Survey

PAGE 1
 QUADS 310901-2-3-4 & 310911-2-3-4
 LA-MISS
 LATITUDE 31° 00' TO 32° 00'
 LONGITUDE 90° 00' TO 92° 00'
 DIAGRAM NH 15-3 NATCHEZ

KEY NO.	STATION NAME	QUAD. NO.	STATION NO.	KEY NO.	STATION NAME	QUAD. NO.	STATION NO.
1	GEORGETOWN AMBER AIRWAY NO 5 BEACON NO 12	31 901	1023	31	BUNKLEY	31 903	1008
2	HAZELHURST	31 901	1032	31	BUNKLEY 2	31 903	1009
2	HAZELHURST MUNICIPAL WATER TANK	31 901	1062	32	MEADVILLE MUNICIPAL WATER TANK	31 903	1048
3	TOWN	31 902	1047	33			
4	SMITH	31 902	1039	34	SUMMIT CHAMPION COMPRESS CO WATER TANK	31 902	1066
4	SMITH 2	31 902	1040	35	MC COMB RADIO STATION WSKB MAST CEN OF 3	31 902	1062
5	MC COMB	31 902	1028	36	MC COMB KAY RUTH WATER TANK	31 902	1057
5	MC COMB CITY COTTON MILLS WATER TANK	31 902	1056	37	MC COMB RADIO STATION WAPF MAST	31 902	1060
6	RUTH	31 902	1037	38	MC COMB RADIO STATION WMFK MAST	31 902	1061
7	BROOKHAVEN SOUTH BASE	31 901	1013	39	FERNWOOD INDUSTRIES CO WATER TANK	31 902	1052
8	MONTICELLO	31 901	1039	40	MAGNOLIA TEXTILE CO STACK	31 902	1055
8	MONTICELLO MUNICIPAL WATER TANK	31 901	1040	41	MAGNOLIA CHAMPION COMPRESS CO WATER TANK	31 902	1053
9	NEW ORLEANS ST LOUIS AIRWAY BEACON NO 7 BEN	31 902	1064	42	LIBERTY MUNICIPAL WATER TANK	31 903	1047
9	BEAM	31 902	1006	43	AIRPORT RM 3	310911	1018
10	TYLERTOWN MAGNETIC STATION	31 902	1048	43	NATCHEZ-ADAMS COUNTY AIRPORT AP STA A	310911	1020
11	GEORGETOWN MUNICIPAL WATER TANK	31 901	1061	43	NATCHEZ-ADAMS COUNTY AIRPORT AP STA B	310911	1021
12	TYLERTOWN MUNICIPAL WATER TANK	31 902	1071	43	NATCHEZ-ADAMS COUNTY AIRPORT AP STA C	310911	1022
13	TYLERTOWN COMPRESS WAREHOUSE WATER TANK	31 902	1069	43	NATCHEZ-ADAMS COUNTY AIRPORT ARP	310911	1019
14	TYLERTOWN COTTON WAREHOUSE WATER TANK	31 902	1070	43	AIRPORT BEACON NATCHEZ-ADAMS COUNTY AP	310911	1023
15				44	JOSEPH	31 911	1005
16	MC COMB MUNICIPAL WATER TANK	31 902	1059	44	SOUTH MERIDIAN GLO	31 911	1009
17				44	BENCH MARK COURTHOUSE MRC	31 911	1006
18	NEW ORLEANS ST LOUIS AIRWAY BEACON NO 9	31 902	1065	45	BENCH MARK LXIII MRC EAST BASE USC&GS 1878	31 911	1002
19	BROOKHAVEN CONCRETE STACK	31 901	1057	45	VIDALIA MUNICIPAL WATER TANK	31 911	1014
19	BROOKHAVEN SILVER WATER TANK	31 901	1058	46	WOODVILLE	31 912	1035
20	RED LICK	31 904	1038	46	BENCH MARK WOODVILLE	31 912	1036
21	PORT GIBSON	31 904	1035	46	WOODVILLE MAGNETIC	31 912	1037
22	CRYSTAL SPRINGS MUNICIPAL WATER TANK	31 901	1060	46	WOODVILLE MAGNETIC AZIMUTH MARK	31 912	1038
23	WESSON SILVER WATER TANK	31 901	1065	46	WOODVILLE MUNICIPAL WATER TANK	31 912	1045
24	WESSON PRESBYTERIAN CHURCH SPIRE	31 901	1064	46	WOODVILLE SEVEN DAY GROCERY CO WATER TANK	31 912	1046
25	PORT GIBSON VENEER AND BOX CO WATER TANK	31 904	1050	46	WOODVILLE WILKINSON COUNTY COURTHOUSE DOME	31 912	1047
26	PORT GIBSON FIRST PRESBY CHURCH SPIRE	31 904	1047	47	FERRIDAY LA POWER AND LIGHT CO TANK	31 914	1019
26	PORT GIBSON METHODIST CHURCH SPIRE	31 904	1048	48	FERRIDAY COMPRESS CO WATER TANK RED	31 914	1016
27	PORT GIBSON COUNTY COURTHOUSE DOME	31 904	1046	49	FERRIDAY FISHER LUMBER CO WATER TANK	31 914	1017
28	PORT GIBSON OIL WORKS WATER TANK	31 904	1049	50	NATCHEZ MUNICIPAL WATER TANK	31 911	1062
29	KENDALL	31 902	1019	51	NATCHEZ J W SANDERS CO WATER TANK	31 911	LOST
29	MC COMB MUNICIPAL AIRPORT BEACON	31 902	1058	52			
30	MAGNOLIA	31 902	1026	53	NATCHEZ KRUGER MATCH COMPANY STACK	31 911	1061
30	BENCH MARK G 7	31 902	1027	54	NATCHEZ ST MARYS CATHEDRAL SPIRE	31 911	1063
30	MAGNOLIA MUNICIPAL WATER TANK	31 902	1054	55	NATCHEZ WILSON AND CO WATER TANK	31 911	1065

U. S. DEPT. OF COMMERCE
 COAST AND GEODETIC SURVEY
 WASHINGTON, D. C.
 FORM - 6471 (1-63)
 DATE OCT 1969

**INDEX TO
 NUMBERED HORIZONTAL CONTROL STATIONS**
 by the
 Coast and Geodetic Survey

PAGE 2
 QUADS 310901-2-3-4 & 310911-2-3-4
 LA-MISS
 LATITUDE 31°00' TO 32°00'
 LONGITUDE 90°00' TO 92°00'
 DIAGRAM NH 15-3 NATCHEZ

KEY NO.	STATION NAME	QUAD. NO.	STATION NO.
56	NATCHEZ W M I S RADIO MAST	31 911	1064
57	BUFFALO	31 912	1003
57	BUFFALO LOOKOUT TOWER	31 912	1039
58	CROOKED	31 912	1006
58	T 15 S USGS	31 912	1007
58	A 104 USE	31 912	1008
58	A 105 USE	31 912	1009
59	LEESDALE LOOKOUT TOWER	31 912	1044
60			
61	GLOSTER	31 912	1014
61	GLOSTER 2	31 912	1015
62	CROSBY LUMBER AND MFG CO WATER TANK	31 912	1041
63	WATERPROOF WATER TANK BLACK	31 911	1015
64	BENCH MARK SICILY ISLAND U S E	31 914	1001
65	GLOSTER MUNICIPAL WATER TANK	31 912	1042

KEY NO.	STATION NAME	QUAD. NO.	STATION NO.
---------	--------------	-----------	-------------